




Jennifer Vides Hirsch

Chief Customer Experience Officer














119 bus routes traveling to 12,016 bus stops

6 rail lines serving 107 stations

2 bus rapid transit lines

Micro transit serving 8 zones

Five bike hubs and 1935 miles of bike lanes



























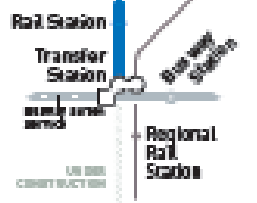




**A GUARANTEED RIDE TO
THE OLYMPICS AND BACK**
FROM SPECIAL RTD PARK/RIDE LOTS.  FOR RESERVATIONS CALL TICKETRON (213) 410-1062



VENTURA COUNTY



- Metro Rail**
- A Line** (Blue circle) Los Angeles - Long Beach
 - B Line** (Red circle) North Hollywood to San Gabriel Valley
 - C Line** (Green circle) LAX to North Hollywood
 - D Line** (Purple circle) North Hollywood to San Gabriel Valley
 - E Line** (Orange circle) Main Street to San LA
 - J Line** (Pink circle) Santa Monica to San LA
 - K Line** (Light blue circle) Santa Monica to San Gabriel Valley

- Metro Busway**
- G Line** (Orange square) Culver City to North Hollywood
 - J Line** (Pink square) Santa Monica to Culver City

- Regional Rail**
- Amtrak** (Grey circle) www.amtrak.com
 - Metrolink** (Grey circle) www.metrolink.com

Airport Shuttle

Westchester/Weberans
LAX/Metro Transit Center
Free bus service that connects Westchester/Weberans Station

C & K Line Link



Ventura County

Los Angeles County

San Bernardino County

Orange County

-  Competition Venue
-  RCN Funded Transit Mobility Hub
-  Venue Station
-  Metrolink
-  Metro Busway and Stations
-  Metro Rail Lines and Stations (2028)
- 

Esri, NASA, NGA, USGS, County of Los Angeles, California State Parks, Esri, HERE, Garmin, SafeGraph, FAO, METYNASA, USGS, Bureau of Land Management, EPA, NPS

0 2.5 5 Miles

Subject to Change ©2023 LACMTA



**Mobility
Concept Plan
for the
2028 Games**

2028 Games MCP Goals:

- Leave a permanent legacy after the Games
- Enable all spectators and workforce to get to the 2028 Games by public transit, walking, or rolling
- Ensure accessibility for all
- Create a coalition of partners

Games Route Network



Games Enhanced Transit Sys



Mobility Hubs



Countywide Bus Only Lanes



Key Station Improvements



LRT Speed Improvements

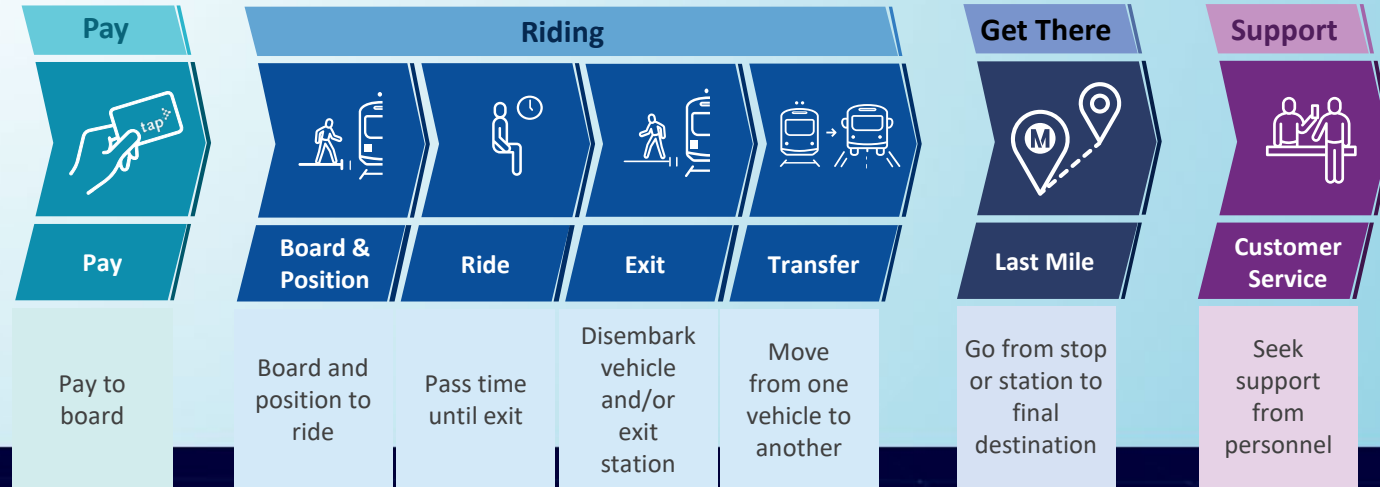
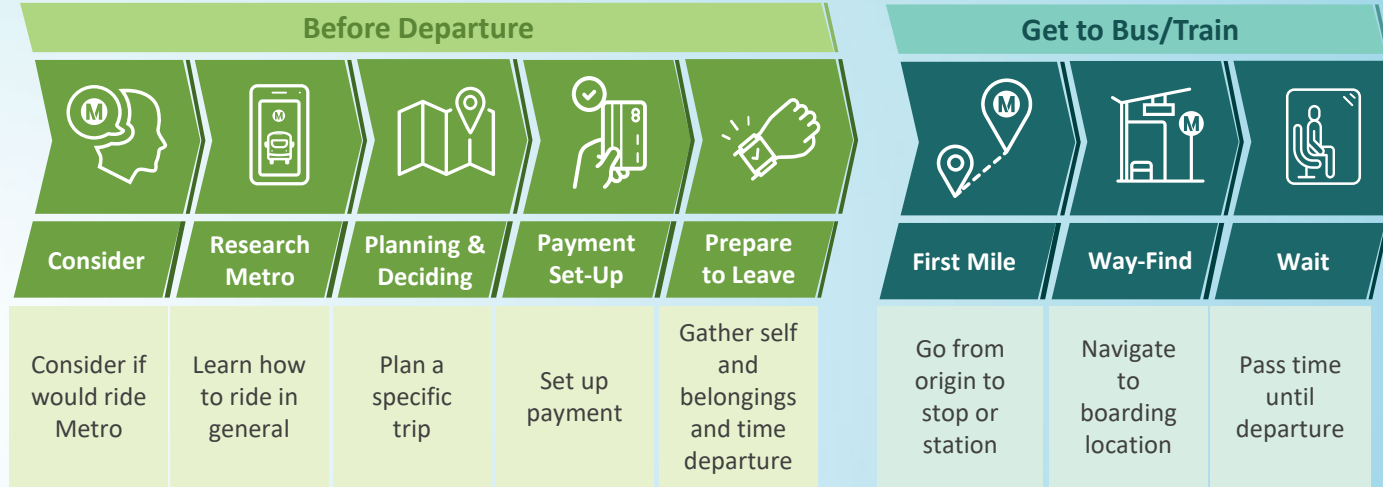


Transit to Venue FLM

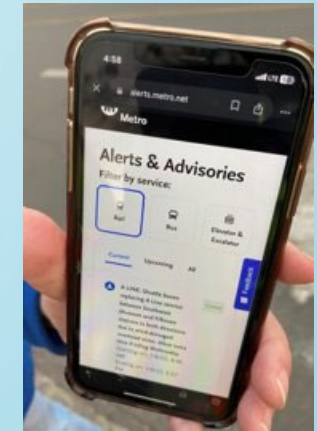



Payment & CX


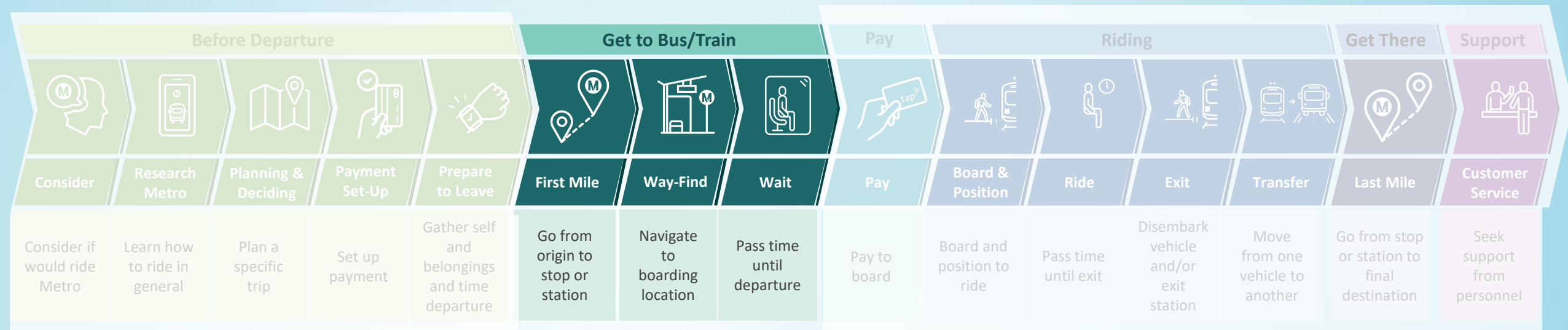
Metro Customer Journey



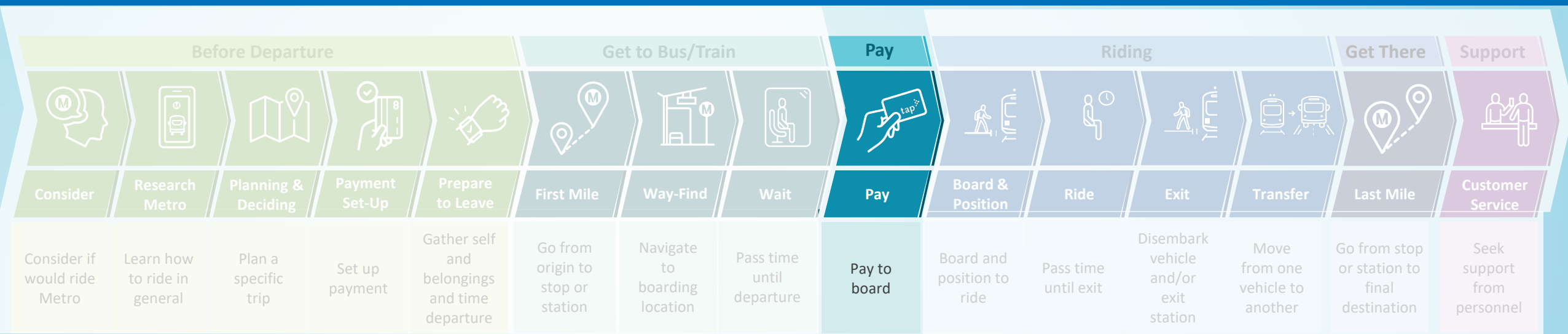
Metro Customer Journey




Metro Customer Journey



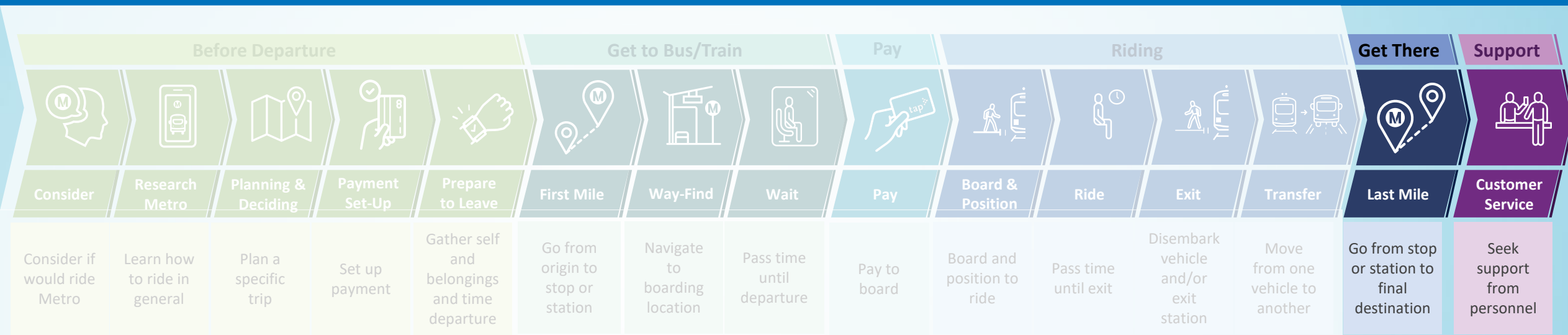
Metro Customer Journey




Metro Customer Journey



Metro Customer Journey


























ALL-STAR 2026



SUPER BOWL

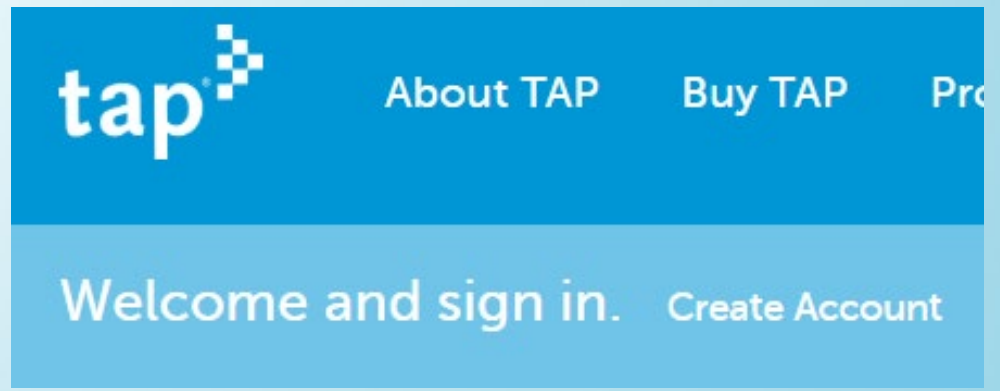
Before Departure

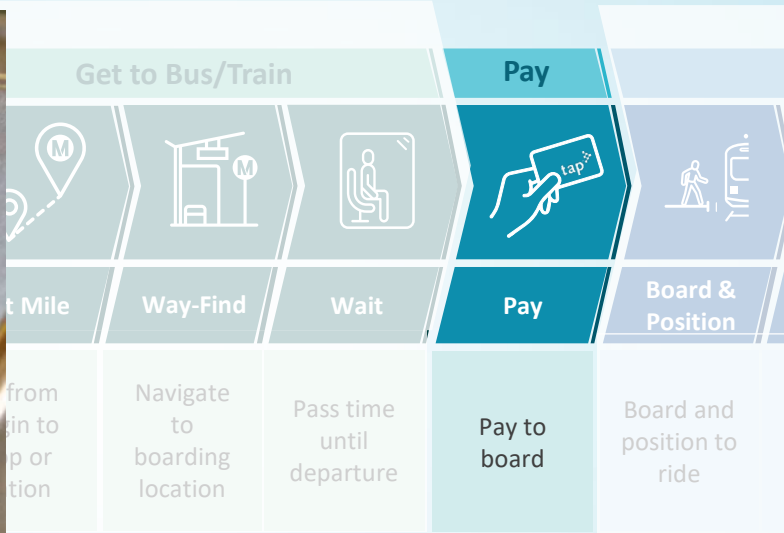
Consider	Research Metro	Planning & Deciding	Payment Set-Up	Prepare to Leave	First Mile
Consider if would ride Metro	Learn how to ride in general	Plan a specific trip	Set up payment	Gather self and belongings and time departure	Go from origin to stop or station



How to Ride Metro Rail

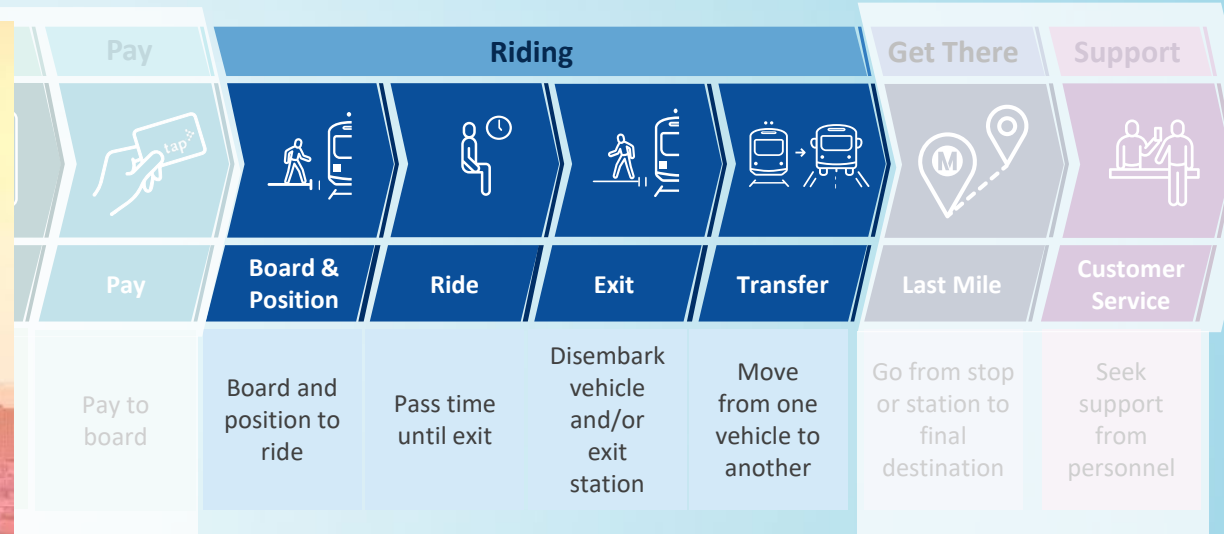
Metro rail refers to the [A Line](#), [B Line](#), [C Line](#), [D Line](#), [E Line](#), and [K Line](#). There are 100 stations in the system, each offering connections to Metro bus. Payment of fare requires a TAP card. Regular [fare](#) is \$1.75 and is good for 2 hours of unlimited transfers in one direction.







Metro Customer Journey







**THANK
YOU!**



Metro[®]